



Potential Station Sites

Boltwood Avenue bus stop, Amherst College Option 1

Location:

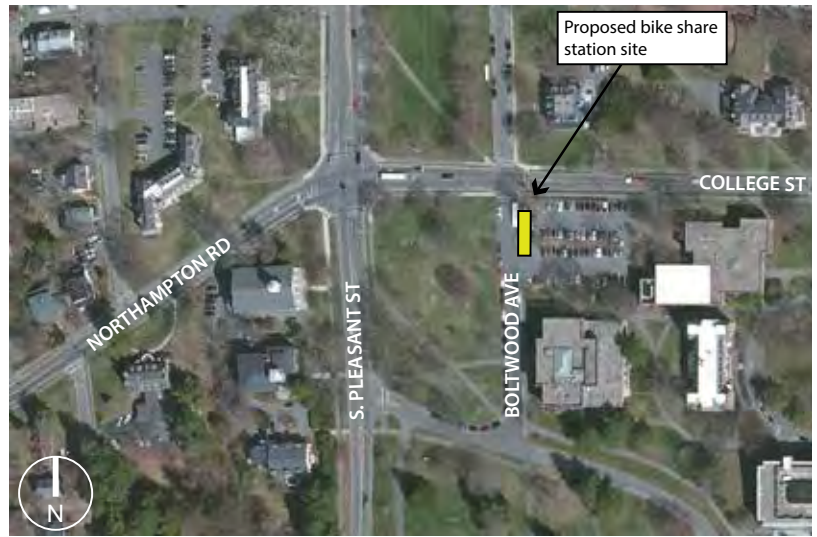
Adjacent to existing sidewalk and bus stop on Boltwood Avenue near the intersection of College Street.

Property Owner:

Amherst College

Station Footprint:

42 ft X 6 ft



Boltwood Avenue bus stop, Amherst



Potential station site looking south on Boltwood Avenue

Potential Station Sites

Robert Frost Library, Amherst College Option 2

Location:

In front of the Robert Frost Library on the Amherst College Campus.

Property Owner:

Amherst College

Station Footprint:

42 ft X 6 ft



Robert Frost Library, Amherst College



Potential station site looking northwest on Quadrangle Dr

Potential Station Sites

Alumni Gymnasium, Amherst College Option 3

Location:

Adjacent to the Alumn Gymnasium on the Amherst College campus.

Property Owner:

Amherst College

Station Footprint:

42 ft X 6 ft



Alumni Gymnasium, Amherst College



Potential station site looking east on Alumni Gymnasium access road

Potential Station Sites

Main Street at Pleasant Street, Amherst

Location:

At the intersection of Amity, N. Pleasant, and Main St in downtown Amherst.

Property Owner:

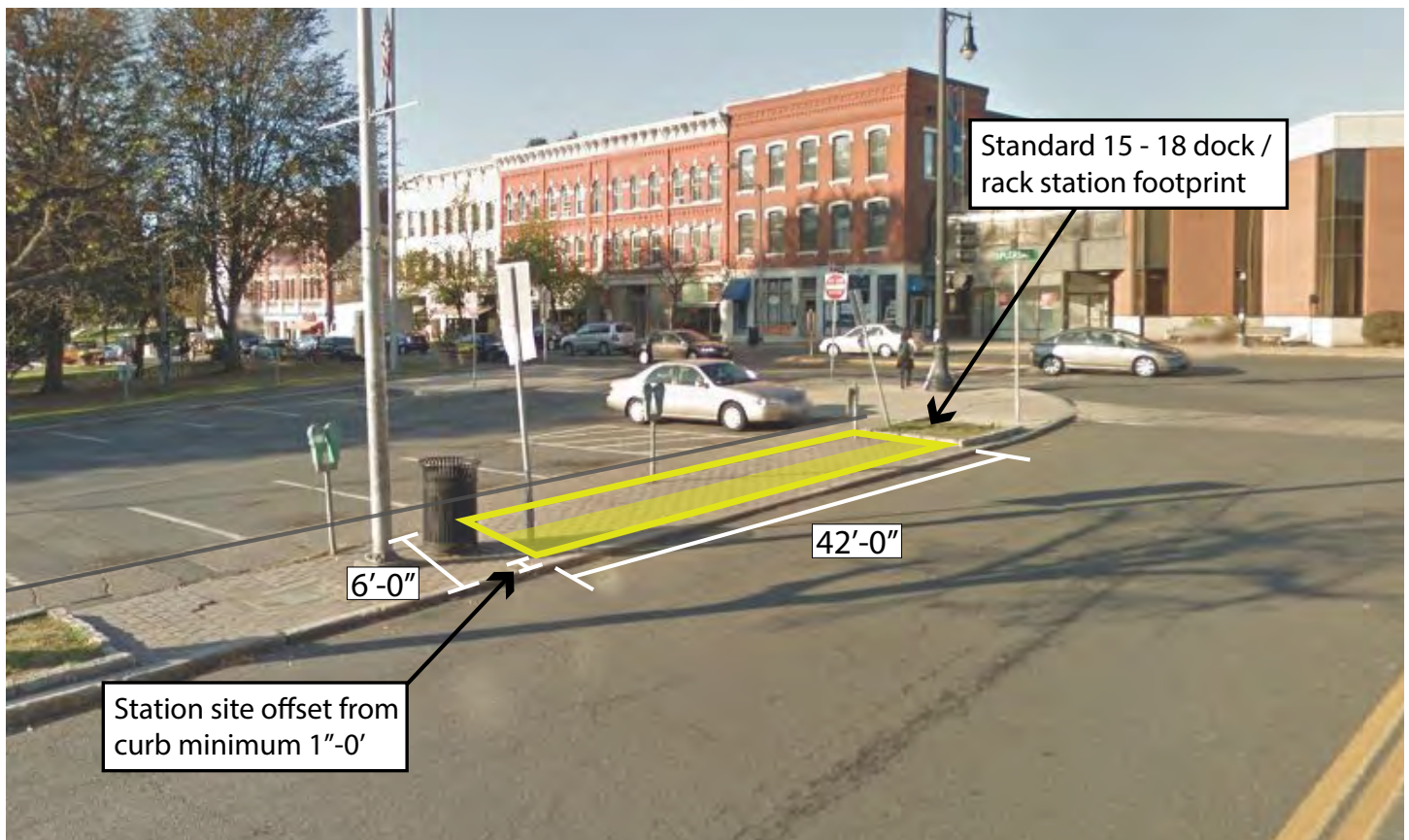
Town of Amherst

Station Footprint:

42 ft X 6 ft



Main Street at Pleasant, Amherst



Potential station site looking southwest on Main St towards S. Pleasant St

Potential Station Sites

Fine Arts Center Plaza, UMass Amherst

Location:

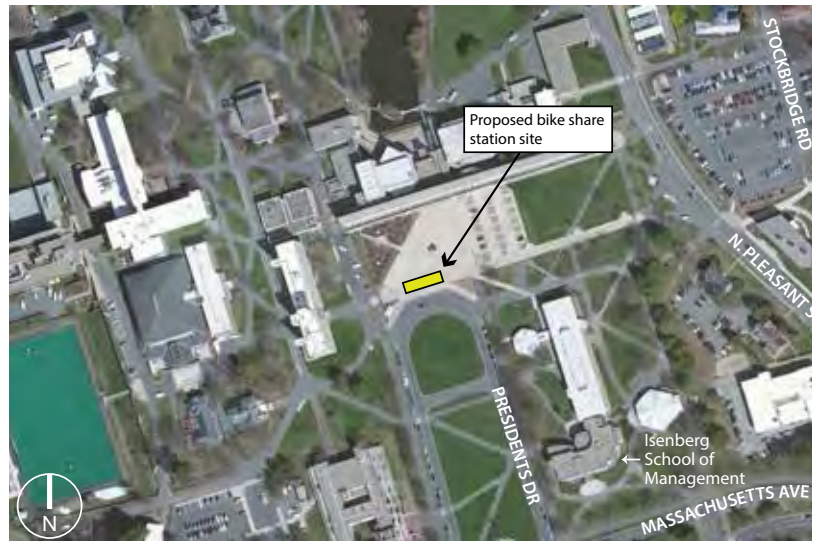
Plaza site at bend in Presidents Dr, between Haigis Mall and UMass Fine Arts Center

Property Owner:

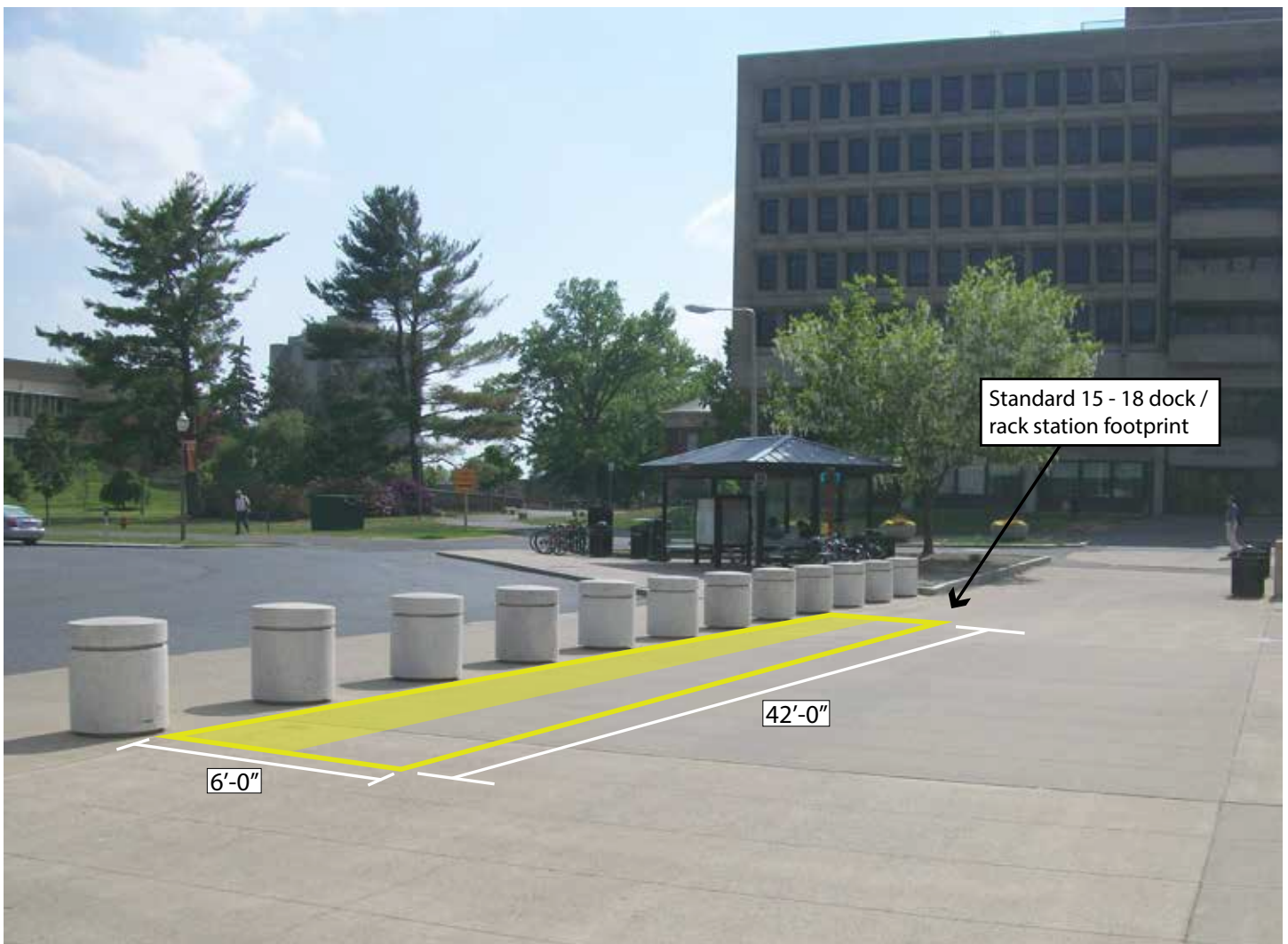
UMass Amherst

Station Footprint:

42 ft X 6 ft



Fine Arts Center Plaza, UMass Amherst



Potential station site looking southwest on Presidents Dr

Potential Station Sites

Southwest residential area, UMass Amherst

Location:

Adjacent to southwest residential area.

Property Owner:

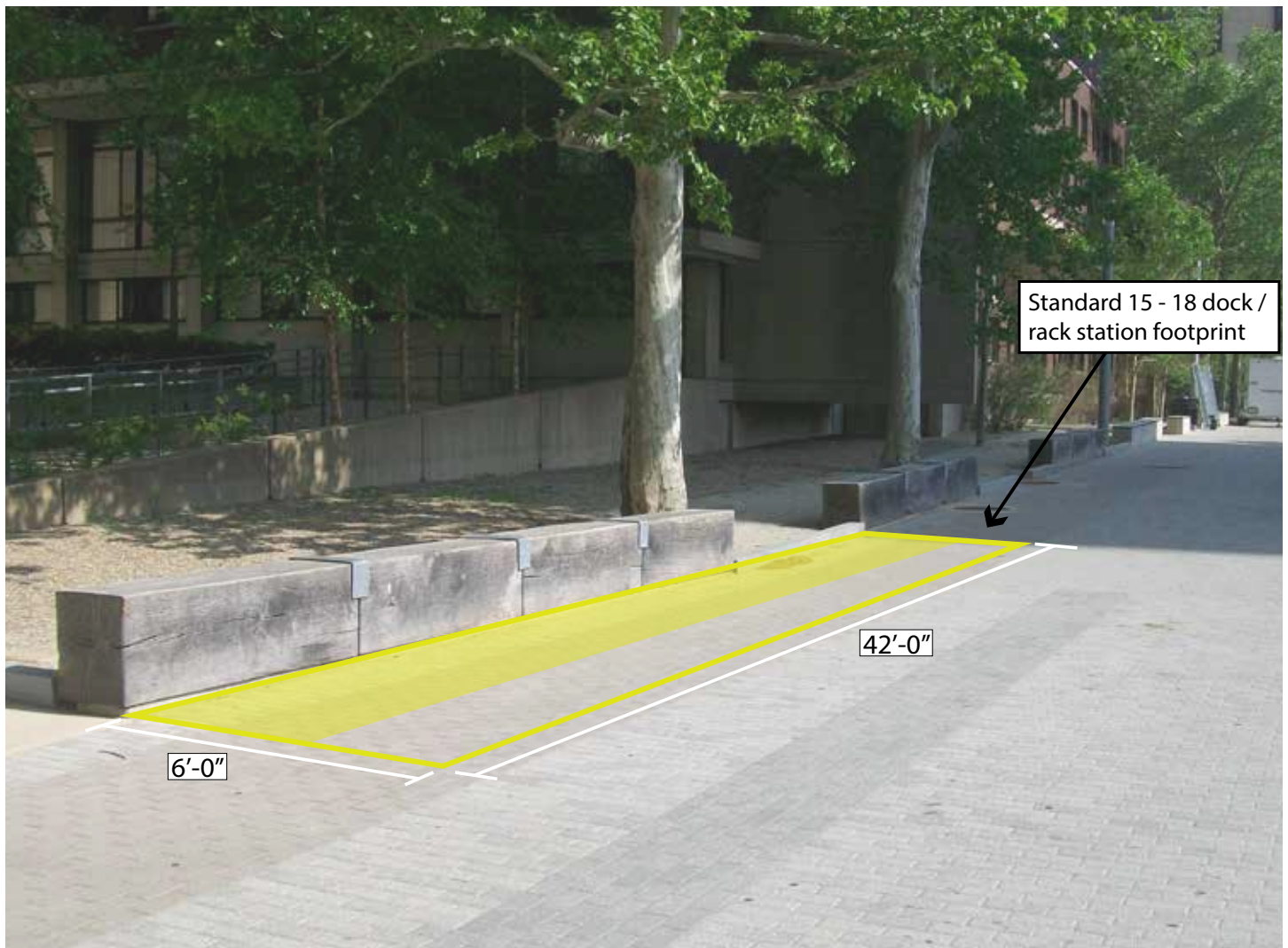
UMass Amherst

Station Footprint:

42 ft X 6 ft



Southwest residential area, UMass Amherst



Potential station site looking southeast on Southwest Residential area pathway

Potential Station Sites

Cooley Dickinson Hospital, Northampton

Location:

Locust St at N. Elm St entrance to Cooley Dickinson Hospital, Northampton.

Property Owner:

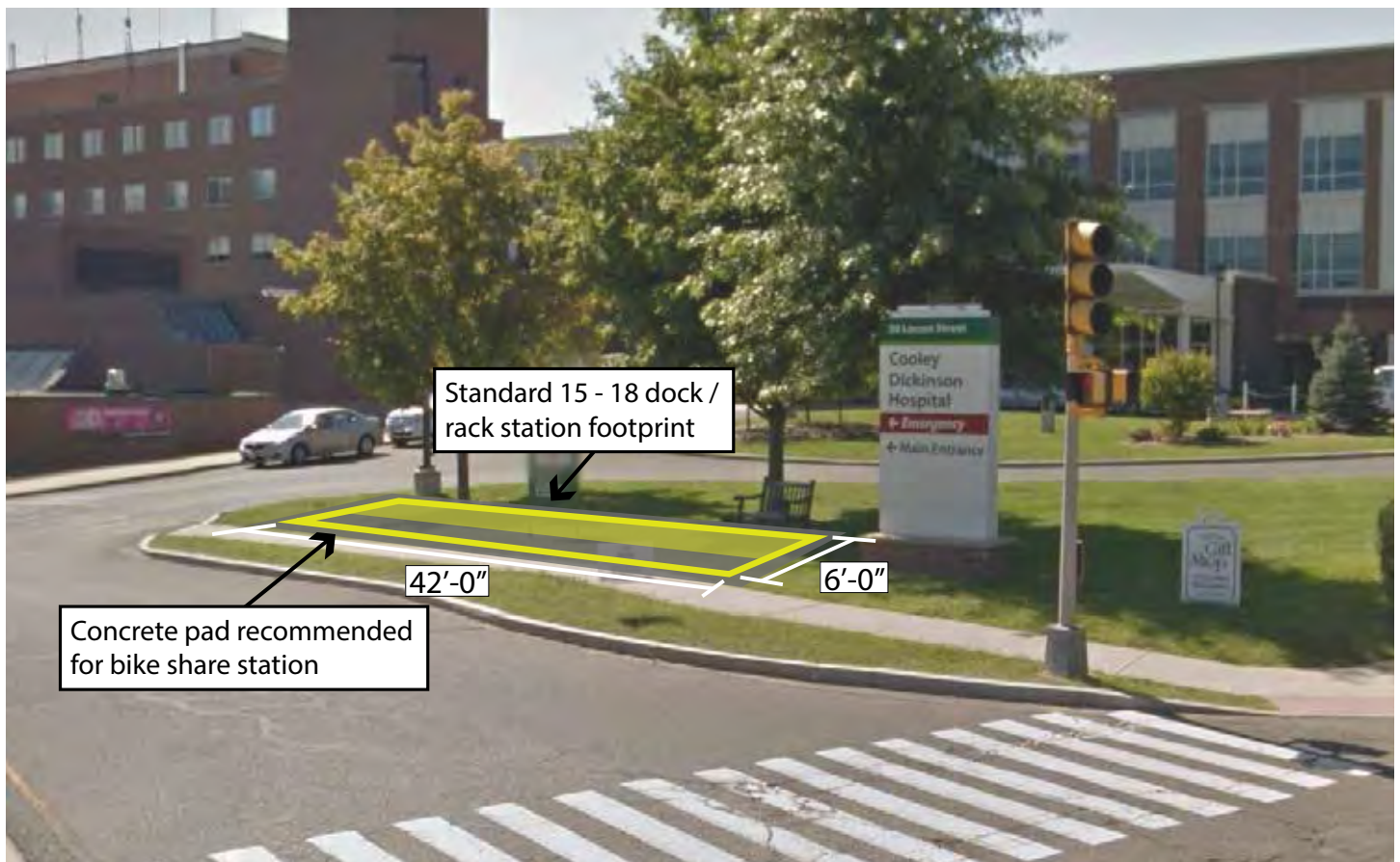
Cooley Dickinson Hospital

Station Footprint:

42 ft X 6 ft



Cooley Dickinson Hospital entrance, Northampton



Potential station site looking west on Locust Street

Potential Station Sites

John M Greene Hall entrance on Elm St, Northampton

Location:

Near the intersection of Propsect St and Elm St, in front of John M. Greene Hall.

Property Owner:

Town of Northampton, adjacent to Smith College

Station Footprint:

42 ft X 6 ft



In front of John M. Greene Hall on Elm St, Northampton



Potential station site looking northwest on Elm St

Potential Station Sites

Downtown Northampton, Option 1: Sidewalk

Location:

Sidewalk option along Main St, at the intersection of King St in downtown Northampton.

Property Owner:

Town of Northampton

Station Footprint:

42 ft X 6 ft



Main St downtown area, Northampton



Potential station site looking west on Main Street

Potential Station Sites

Downtown Northampton Option 2: On-Street

Location:

On street site, along Main St, in between Center St and King St in downtown Northampton.

Property Owner:

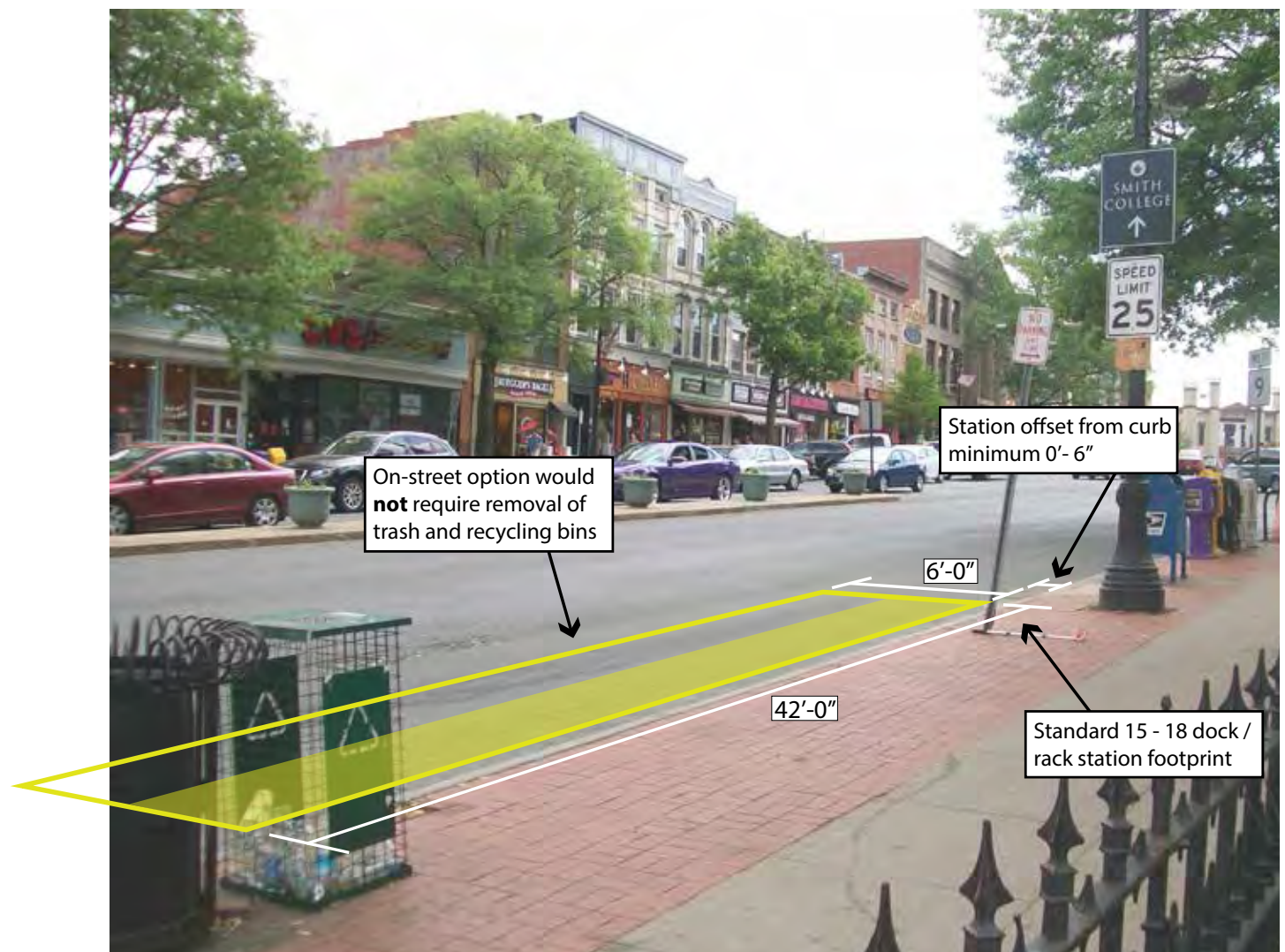
Town of Northampton

Station Footprint:

42 ft X 6 ft



Main St downtown area, Northampton



Potential station site looking west on Main Street

Potential Station Sites

Rail trail crossing Pleasant St, Northampton

Location:

Adjacent to existing rail trail as it crosses Pleasant St.

Property Owner:

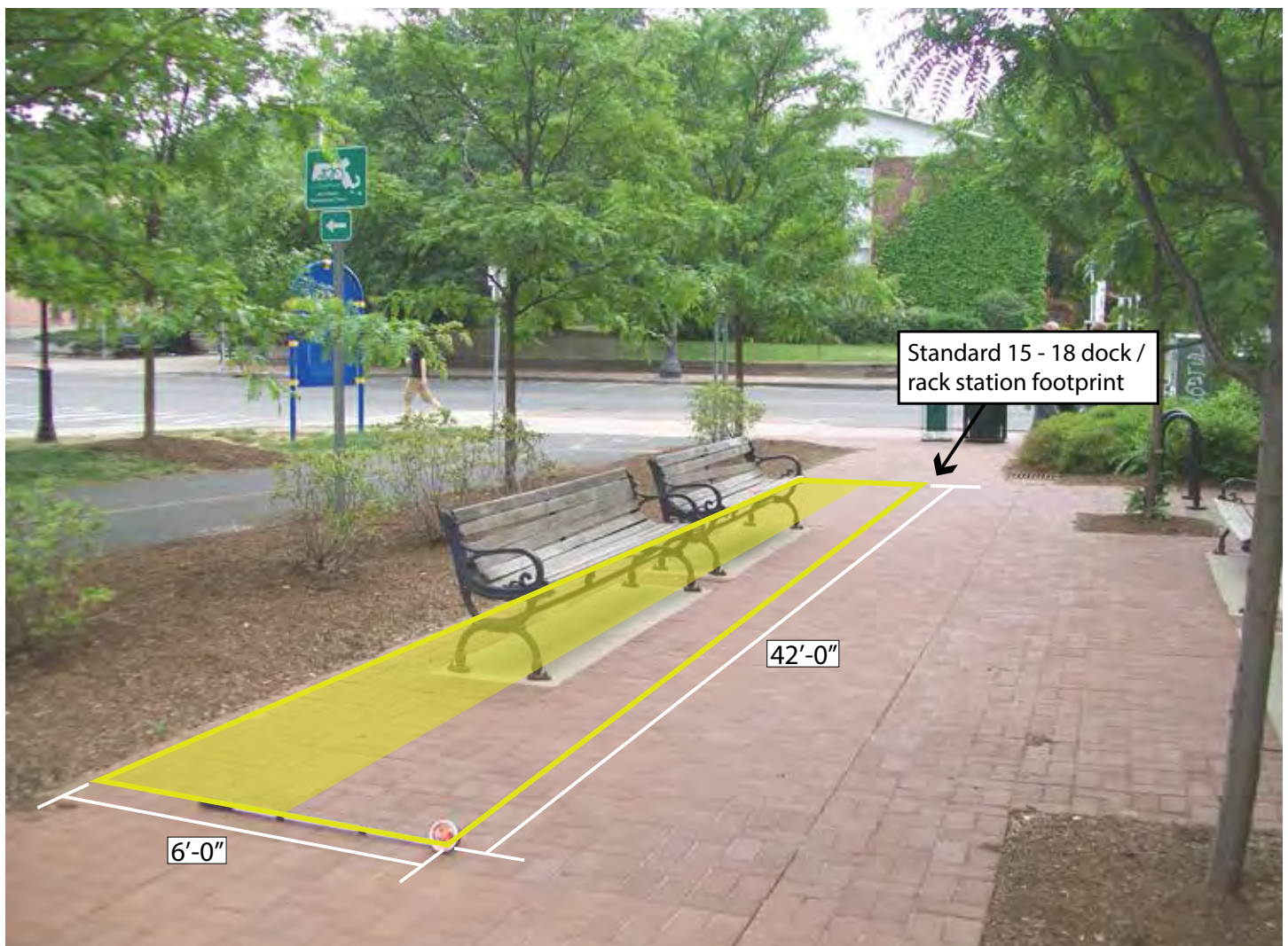
Town of Northampton

Station Footprint:

42 ft X 6 ft



Rail trail adjacent to train station parking area, Northampton



Potential station site looking south on Boltwood Avenue

Potential Station Sites

Holyoke Public Library

Location:

Across the street from library at the intersection of Maple St and Essex St in Holyoke.

Property Owner:

City of Holyoke

Station Footprint:

42 ft X 6 ft



Maple St at Essex St intersection (across the street from library), Holyoke



Potential station site looking south on Maple St

Potential Station Sites

Amtrak station on Dwight St at Main St, Holyoke

Location:

Across the street from Holyoke train station at the Intersection of Dwight St and Main St.

Property Owner:

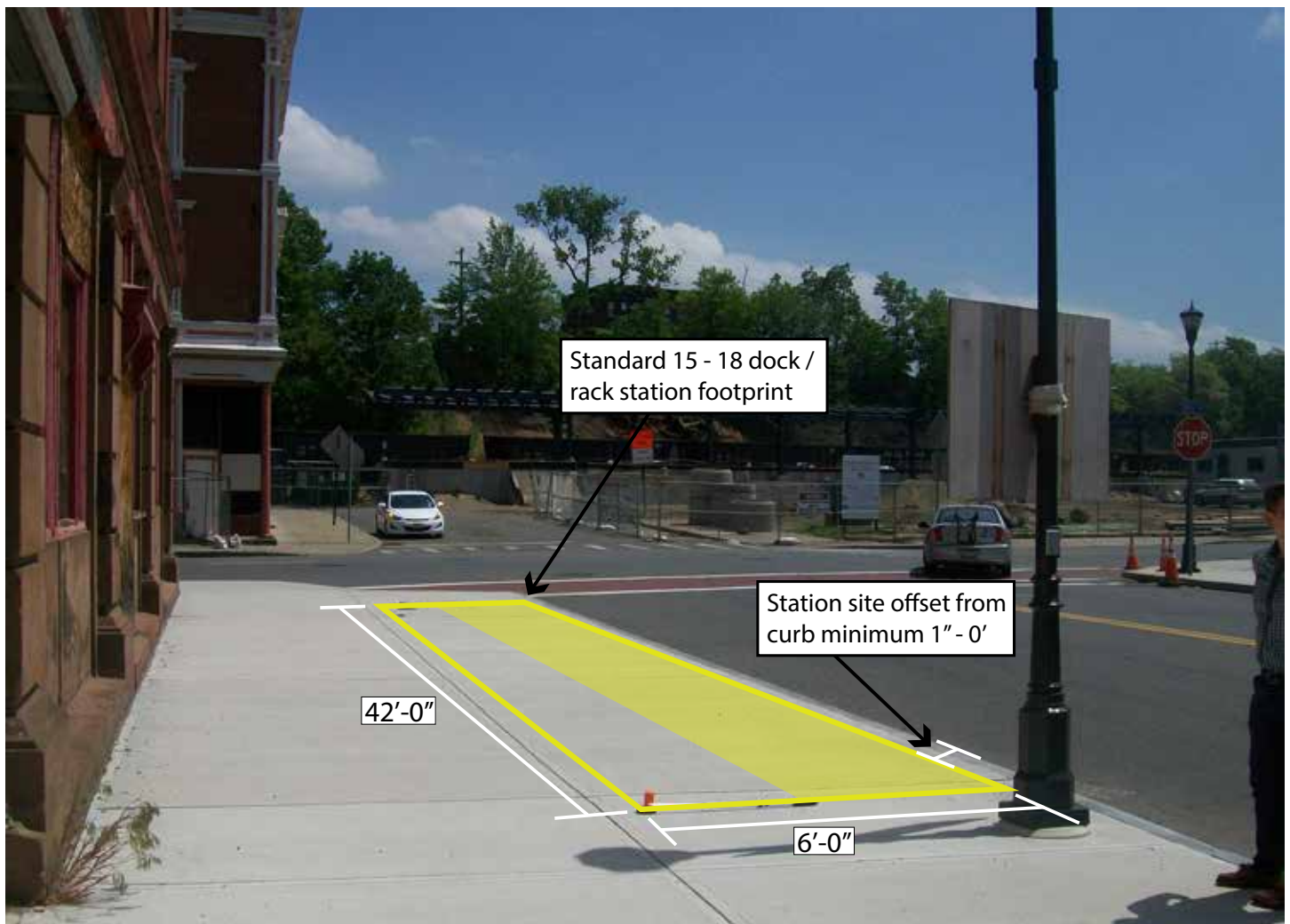
City of Holyoke

Station Footprint:

42 ft X 6 ft



Corner of Dwight St and Main St, Holyoke



Potential station site looking east on Dwight St

Potential Station Sites

Dwight St at Maple St, Holyoke

Location:

Across the street from Veterans Memorial Park on Maple St at the intersection of Dwight St.

Property Owner:

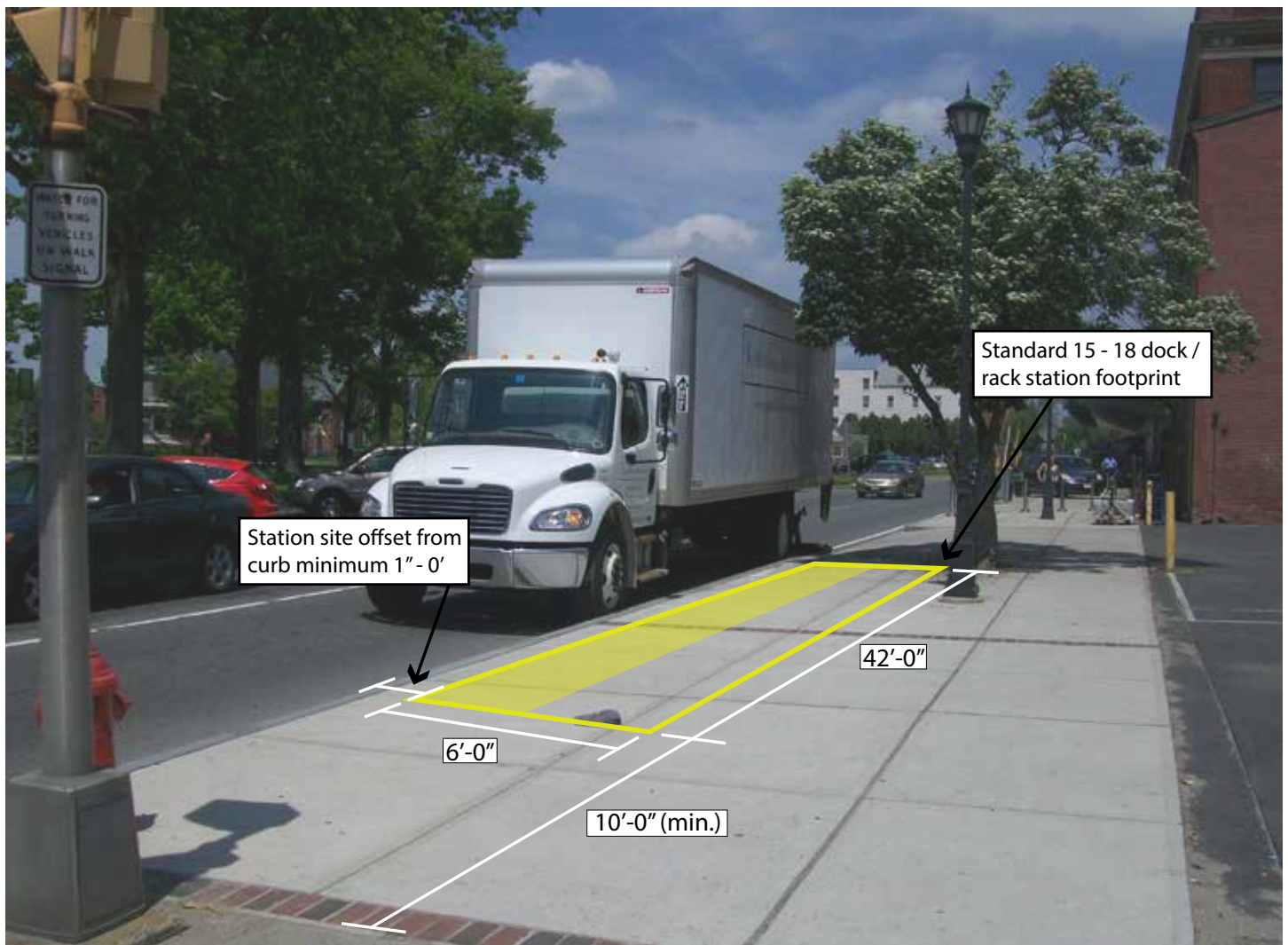
City of Holyoke

Station Footprint:

42 ft X 6 ft



Corner of Dwight St and Maple St, Holyoke



Potential station site looking northeast on Maple St

Potential Station Sites

Churchill Green, Holyoke

Location:

At the entrance of the Churchill Homes Early Education and Child Care Center at the Intersection of Elm St and Franklin St.

Property Owner:

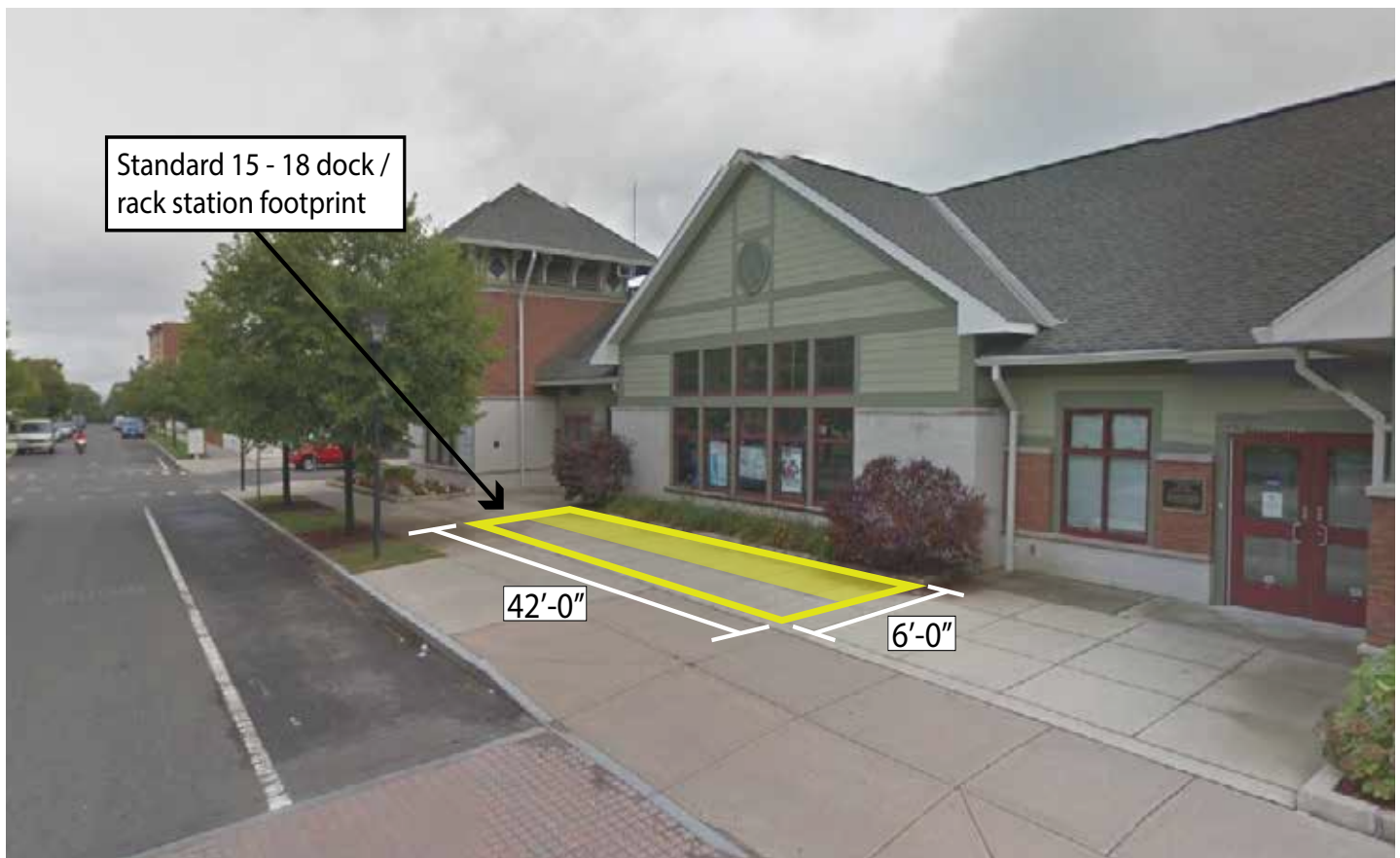
City of Holyoke

Station Footprint:

42 ft X 6 ft



Corner of Elm St and Franklin St, Holyoke



Potential station site in front of the Churchill Homes Early Education & Child Care Center, looking northeast

Potential Station Sites

Baystate Medical Center, Springfield

Location:

Adjacent to Baystate Medical Center parking area, between Springfield Eye Associates and Hand Center of Western Massachusetts.

Property Owner:

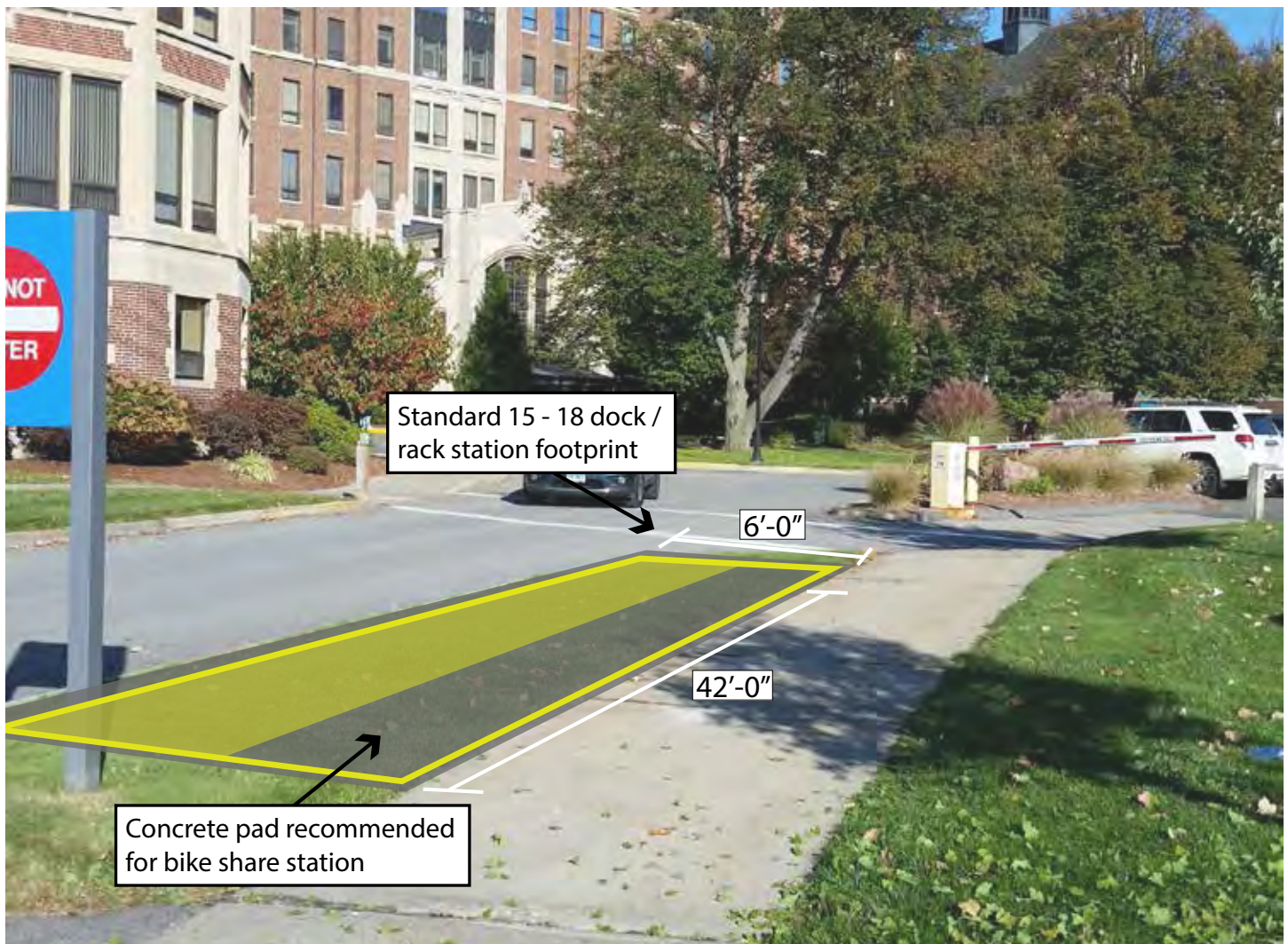
City of Springfield, Baystate Health

Station Footprint:

42 ft X 6 ft



Baystate Medical Center parking area, Chestnut St, Springfield



Potential station site view to main entry off of Chestnut St

Potential Station Sites

Springfield City Hall

Location:

Adjacent to City Hall, at the intersection of Court St and Main St.

Property Owner:


City of Springfield

Station Footprint:

42 ft X 6 ft



Springfield City Hall, Springfield



Potential station site looking northwest on Court St

Potential Station Sites

Amtrak Station, Springfield

Location:

At the Springfield Amtrak station, at the intersection of Lyman St and Dwight St.

Property Owner:

City of Springfield

Station Footprint:

42 ft X 6 ft



Springfield Amtrak Station



Potential station site looking northwest on Lyman St

Potential Station Sites

Tower Square Park, Springfield

Location:

In Tower Square Park at the intersection of Bridge St and Main St.

Property Owner:


Park owned by MassMutual

Station Footprint:

42 ft X 6 ft



Tower Square Park, Springfield



Potential station site looking northwest towards Bridge St and Main St