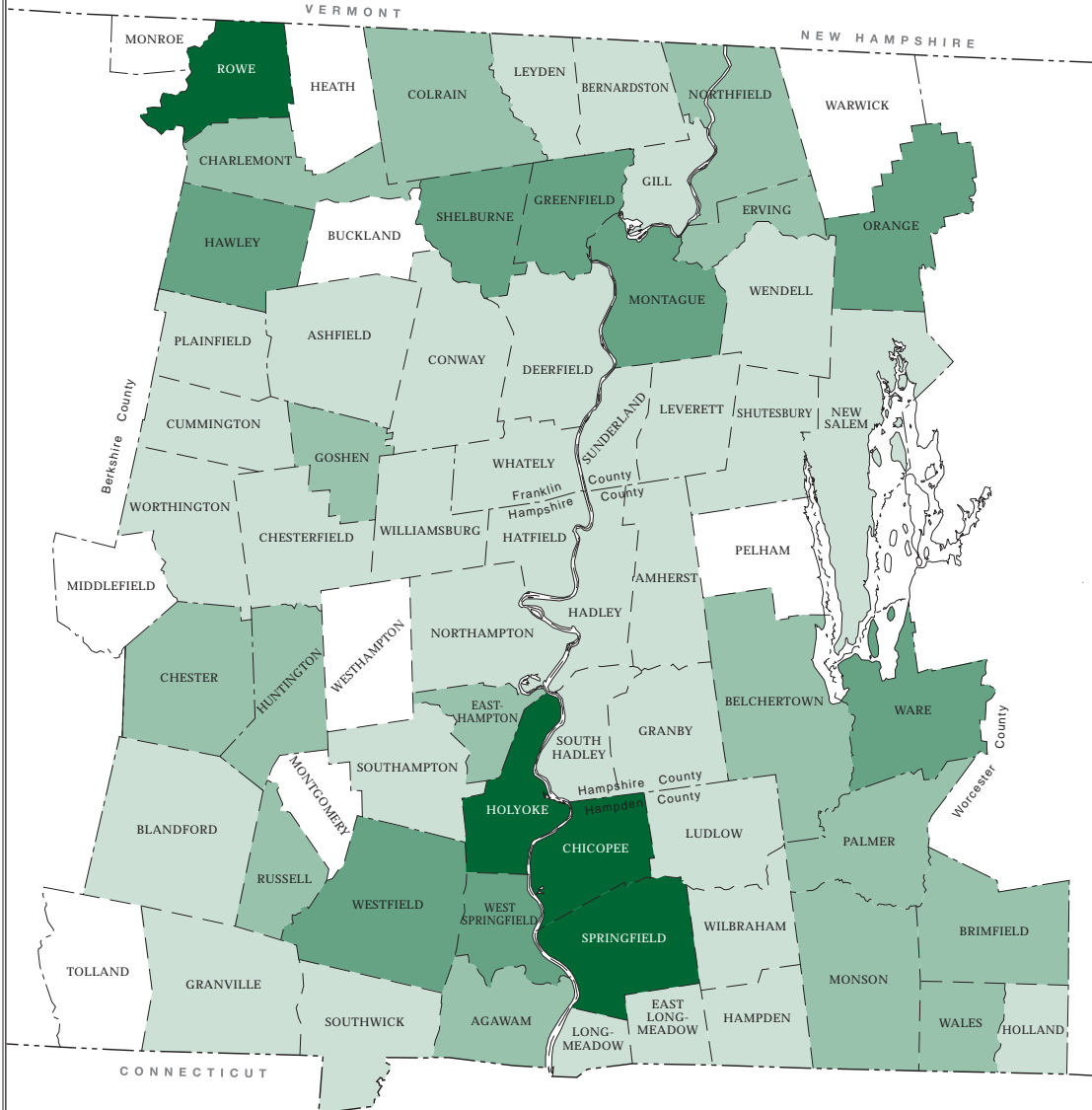
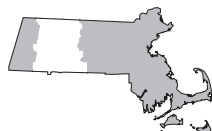
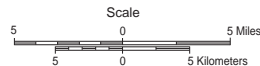
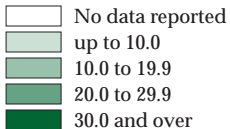


Women, Infants, and Children (WIC) Participation Per 1,000 People, 2005



Buckland	
Heath	
Middlefield	
Monroe	
Montgomery	
Pelham	
Tolland	
Warwick	
Westhampton	
Holyoke	63.77
Springfield	58.79
Rowe	31.43
Chicopee	30.17
West Springfield	28.99
Ware	28.48
Orange	26.75
Greenfield	26.08
Montague	25.94
Westfield	22.22
Shelburne	20.94
Hawley	20.29
Palmer	18.45
Chester	18.21
Wales	18.15
Erving	18.13
Russell	17.98
Huntington	16.96
Northfield	13.94
Easthampton	13.56
Goshen	12.54
Colrain	12.38
Agawam	12.08
Monson	11.55
Charlemont	10.81
Belchertown	10.37
Brimfield	10.18
Ludlow	9.86
Leyden	9.82
Northampton	9.75
Leverett	9.59
South Hadley	9.49
Amherst	9.02
Southwick	8.81
Shutesbury	8.67
Hadley	8.50
Plainfield	8.33
Williamsburg	8.22
New Salem	8.11
Blandford	7.91
Granville	7.90
Sunderland	7.89
Granby	7.57
Gill	7.18
Wendell	6.76
Holland	6.72
Deerfield	6.27
Worthington	6.19
Wilbraham	5.58
Southampton	5.48
East Longmeadow	5.45
Bernardston	5.36
Cummington	5.06
Whately	4.42
Ashfield	4.39
Conway	4.20
Chesterfield	3.93
Hatfield	3.66
Hampden	3.20
Longmeadow	2.06



Source: Massachusetts Department of Public Health.



Produced by:
Pioneer Valley
Planning Commission
26 Central Street
West Springfield, MA 01089
January 2008