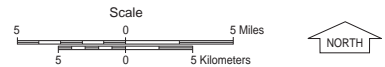

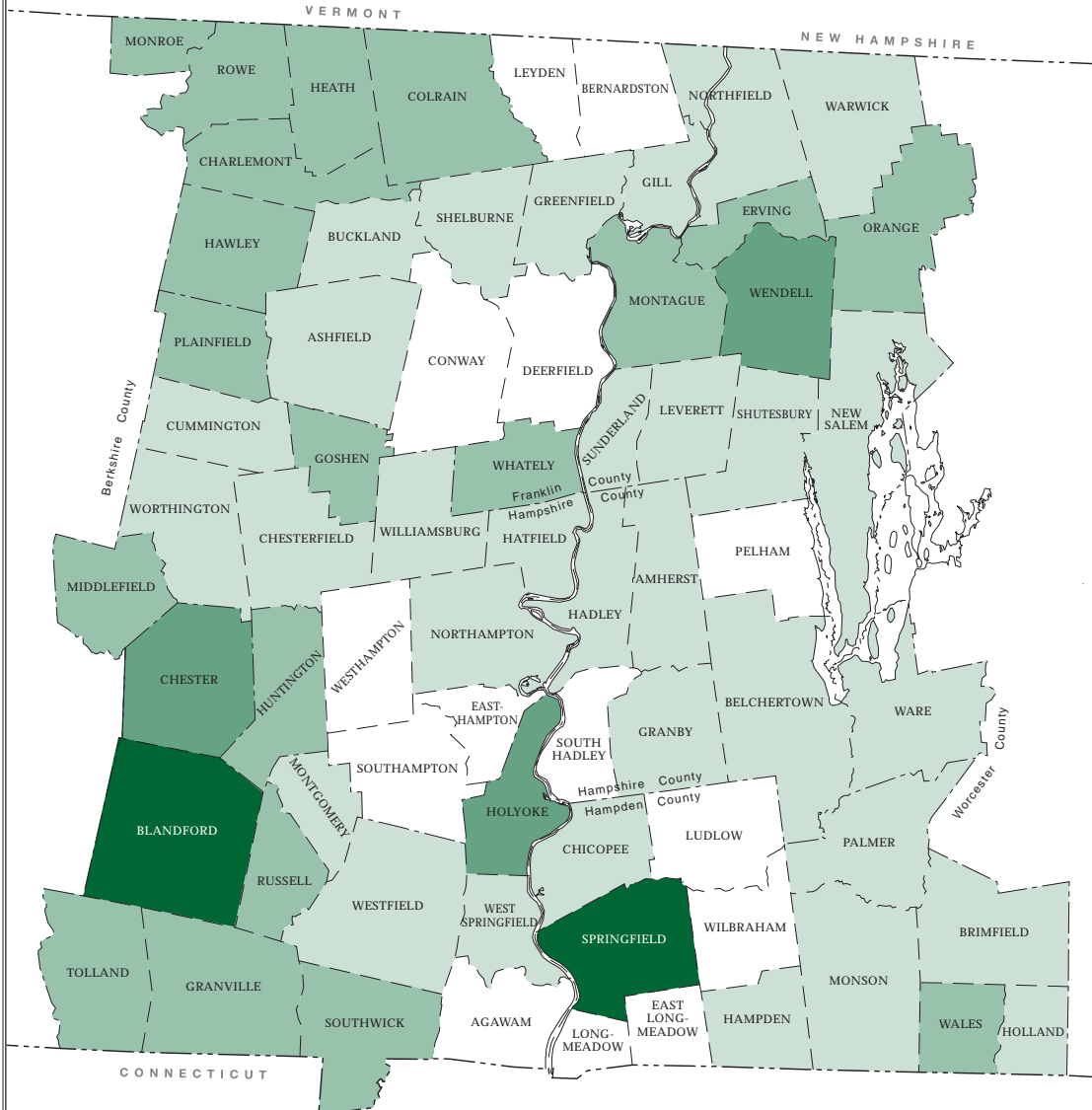


Average Age of Registered of Vehicles, 2006



Source: Massachusetts Registry of Motor Vehicles.

Produced by:
 Pioneer Valley
 Planning Commission
 26 Central Street
 West Springfield, MA 01089
 January 2008

| | |
|------------------|------|
| Blandford | 19.3 |
| Springfield | 12.1 |
| Holyoke | 11.5 |
| Wendell | 11.1 |
| Chester | 11.0 |
| Granville | 10.9 |
| Middlefield | 10.9 |
| Monroe | 10.8 |
| Rowe | 10.8 |
| Huntington | 10.7 |
| Charlemont | 10.7 |
| Heath | 10.6 |
| Russell | 10.6 |
| Tolland | 10.6 |
| Colrain | 10.5 |
| Hawley | 10.4 |
| Wales | 10.3 |
| Whately | 10.3 |
| Montague | 10.2 |
| Goshen | 10.2 |
| Erving | 10.1 |
| Orange | 10.1 |
| Plainfield | 10.0 |
| Southwick | 10.0 |
| Ware | 10.0 |
| Cummington | 10.0 |
| Montgomery | 10.0 |
| Chesterfield | 9.9 |
| Monson | 9.9 |
| Chicopee | 9.8 |
| Palmer | 9.8 |
| Greenfield | 9.7 |
| Leverett | 9.7 |
| Shelburne | 9.7 |
| Granby | 9.6 |
| Buckland | 9.6 |
| Gill | 9.6 |
| Ashfield | 9.5 |
| Amherst | 9.4 |
| Hadley | 9.4 |
| West Springfield | 9.4 |
| Northampton | 9.3 |
| Holland | 9.3 |
| Westfield | 9.3 |
| Brimfield | 9.3 |
| Sunderland | 9.3 |
| Hatfield | 9.2 |
| Warwick | 9.2 |
| New Salem | 9.2 |
| Williamsburg | 9.2 |
| Northfield | 9.1 |
| Belchertown | 9.1 |
| Shutesbury | 9.1 |
| Hampden | 9.1 |
| Worthington | 9.0 |
| Ludlow | 9.0 |
| Bernardston | 8.9 |
| Deerfield | 8.9 |
| Easthampton | 8.9 |
| Leyden | 8.9 |
| Southampton | 8.9 |
| Pelham | 8.8 |
| Agawam | 8.7 |
| Westhampton | 8.6 |
| Conway | 8.4 |
| South Hadley | 8.3 |
| East Longmeadow | 8.2 |
| Wilbraham | 8.2 |
| Longmeadow | 7.7 |