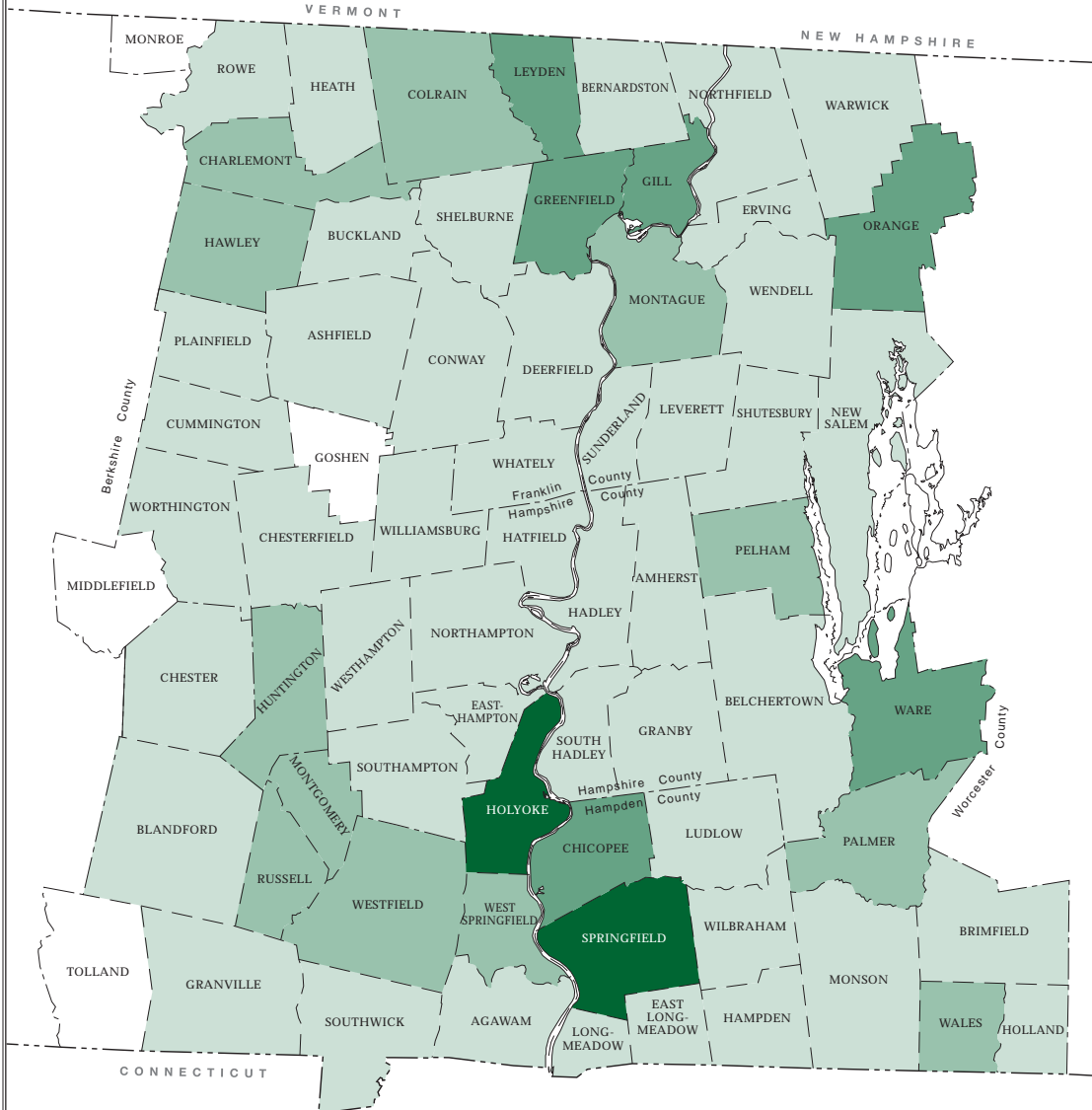
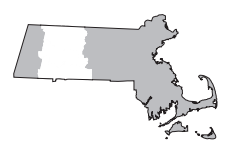
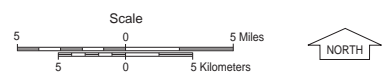
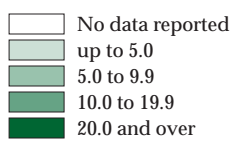


# Temporary Aid to Needy Families (public assistance) Participation Per 1,000 People, 2005



Goshen	
Middlefield	
Monroe	
Tolland	
Holyoke	40.16
Springfield	35.24
Greenfield	13.01
Leyden	12.27
Chicopee	12.20
Orange	11.61
Ware	10.99
Gill	10.06
West Springfield	9.52
Wales	7.15
Montgomery	6.72
Westfield	6.60
Colrain	6.46
Palmer	6.12
Hawley	5.80
Charlemont	5.76
Pelham	5.71
Montague	5.59
Russell	5.22
Huntington	5.04
Brimfield	4.95
Shelburne	4.87
Blandford	4.75
Westhampton	4.46
Northampton	4.46
Easthampton	4.37
Holland	4.35
Bernardston	4.02
Belchertown	4.01
Chesterfield	3.93
Ashfield	3.84
Chester	3.79
Sunderland	3.68
Monson	3.66
Agawam	3.57
Ludlow	3.38
Erving	3.24
Amherst	3.17
South Hadley	3.16
Northfield	3.10
Cummington	3.04
Wendell	2.90
Rowe	2.86
Warwick	2.62
Heath	2.48
Deerfield	2.30
Granby	2.21
Southwick	2.10
Hadley	2.07
Williamsburg	2.05
Wilbraham	1.79
Plainfield	1.67
Shutesbury	1.63
Buckland	1.50
Granville	1.22
Southampton	1.20
Hampden	1.13
Leverett	1.13
East Longmeadow	1.08
Conway	1.05
New Salem	1.01
Worthington	0.77
Whately	0.63
Hatfield	0.61
Longmeadow	0.32



Source: Massachusetts Department of Public Health.

Produced by:  
Pioneer Valley  
Planning Commission  
26 Central Street  
West Springfield, MA 01089  
January 2008

