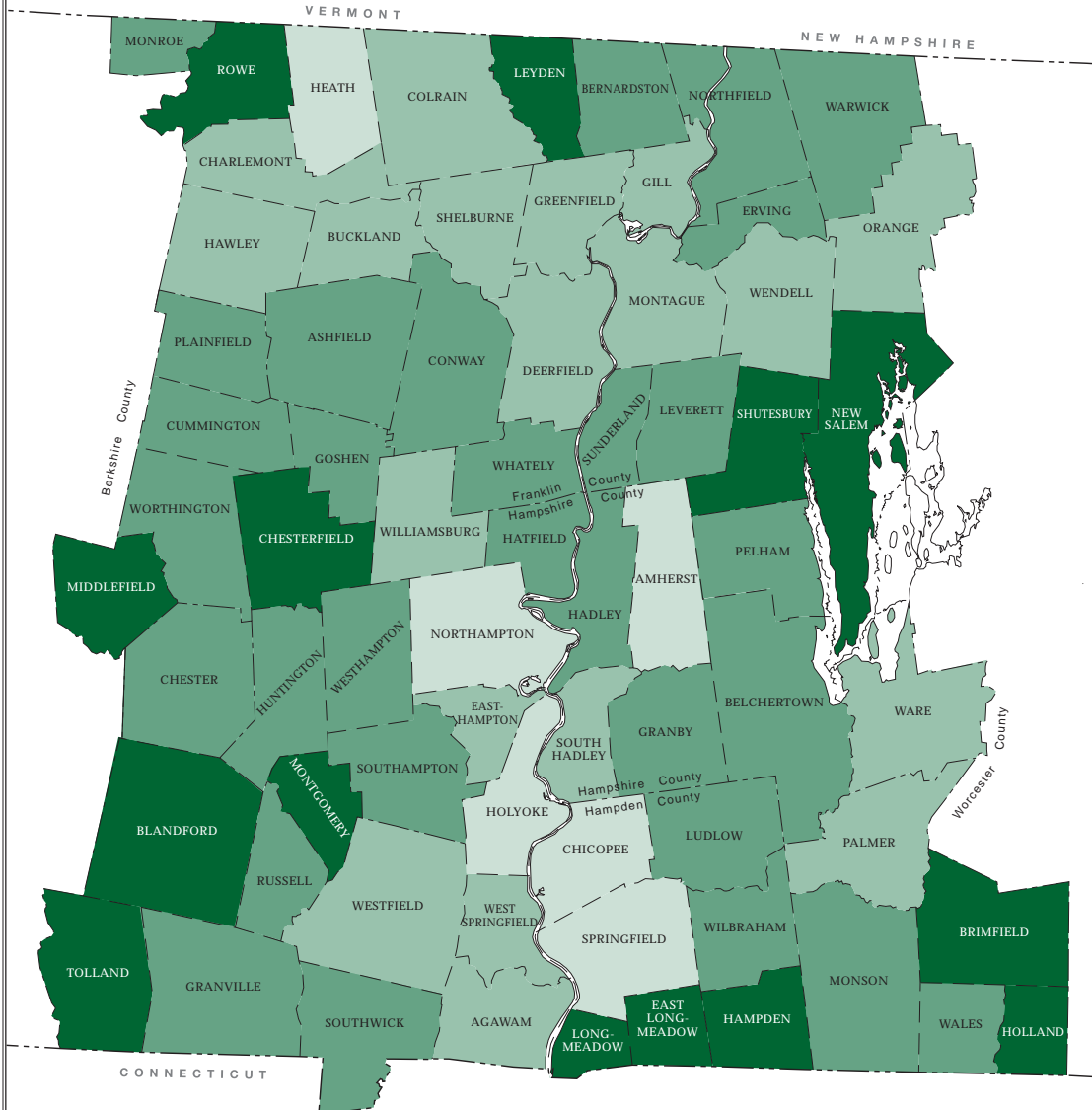
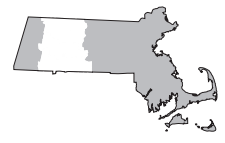
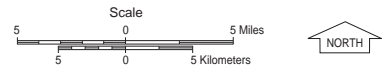


# Percent of Residential Parcels Designated for Single-Family Dwellings, 2006



|                  |        |
|------------------|--------|
| Montgomery       | 100.0% |
| Tolland          | 99.2%  |
| Longmeadow       | 98.5%  |
| Hampden          | 97.8%  |
| Rowe             | 97.6%  |
| Middlefield      | 97.5%  |
| Brimfield        | 97.2%  |
| Holland          | 97.1%  |
| Leyden           | 97.0%  |
| East Longmeadow  | 96.9%  |
| New Salem        | 96.7%  |
| Chesterfield     | 96.2%  |
| Shutesbury       | 95.5%  |
| Blandford        | 95.4%  |
| Westhampton      | 94.9%  |
| Granville        | 94.8%  |
| Goshen           | 94.5%  |
| Southampton      | 94.4%  |
| Whately          | 93.4%  |
| Warwick          | 93.3%  |
| Northfield       | 92.9%  |
| Hadley           | 92.9%  |
| Belchertown      | 92.6%  |
| Worthington      | 92.1%  |
| Wales            | 92.0%  |
| Chester          | 91.9%  |
| Wilbraham        | 91.9%  |
| Ashfield         | 91.5%  |
| Bernardston      | 91.3%  |
| Granby           | 91.3%  |
| Pelham           | 91.2%  |
| Russell          | 90.6%  |
| Leverett         | 90.5%  |
| Monson           | 90.2%  |
| Conway           | 90.0%  |
| Cummington       | 89.3%  |
| Plainfield       | 88.1%  |
| Hatfield         | 88.1%  |
| Huntington       | 87.6%  |
| Southwick        | 87.3%  |
| Monroe           | 85.7%  |
| Erving           | 85.6%  |
| Ludlow           | 85.6%  |
| Sunderland       | 85.2%  |
| Colrain          | 84.5%  |
| Buckland         | 84.3%  |
| Charlemont       | 84.0%  |
| Wendell          | 84.0%  |
| Gill             | 83.7%  |
| Orange           | 83.6%  |
| Hawley           | 82.8%  |
| Westfield        | 82.5%  |
| Williamsburg     | 81.9%  |
| Deerfield        | 81.7%  |
| West Springfield | 80.3%  |
| Easthampton      | 80.3%  |
| Ware             | 78.9%  |
| Agawam           | 78.8%  |
| Palmer           | 77.6%  |
| Montague         | 77.0%  |
| Shelburne        | 76.7%  |
| Greenfield       | 75.4%  |
| South Hadley     | 75.4%  |
| Amherst          | 73.3%  |
| Chicopee         | 71.7%  |
| Springfield      | 71.2%  |
| Holyoke          | 70.1%  |
| Northampton      | 67.8%  |
| Heath            | 67.0%  |

No data reported  
 Under 75.0%  
 75.0 to 84.9%  
 85.0 to 94.9%  
 95.0% and over



Source: Massachusetts Department of Revenue.

Produced by:  
 Pioneer Valley  
 Planning Commission  
 26 Central Street  
 West Springfield, MA 01089  
 January 2008

