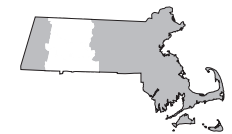
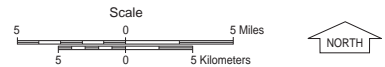
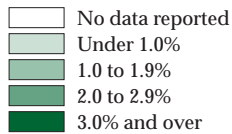
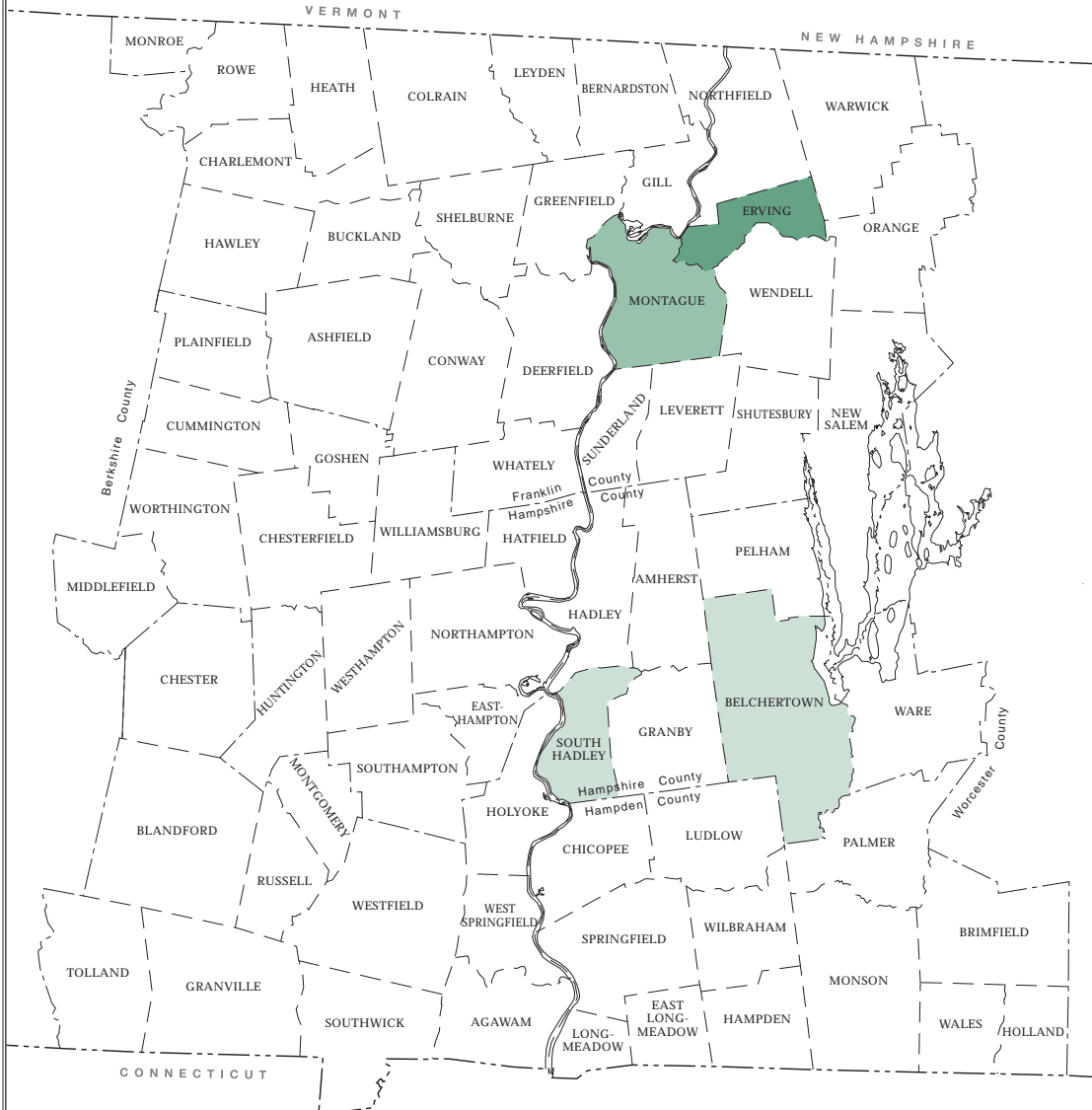


Percent of Parcels Designated Open Space, 2006



Source: Massachusetts Department of Revenue.



Produced by:
Pioneer Valley
Planning Commission
26 Central Street
West Springfield, MA 01089
January 2008

- Agawam
- Amherst
- Ashfield
- Barnardston
- Blandford
- Brimfield
- Buckland
- Charlemont
- Chester
- Chesterfield
- Chicopee
- Colrain
- Conway
- Cummington
- Deerfield
- East Longmeadow
- Easthampton
- Gill
- Goshen
- Granby
- Granville
- Greenfield
- Hadley
- Hampden
- Hatfield
- Hawley
- Heath
- Holland
- Holyoke
- Huntington
- Leverett
- Leyden
- Longmeadow
- Ludlow
- Middlefield
- Monroe
- Monson
- Montgomery
- New Salem
- Northampton
- Northfield
- Orange
- Palmer
- Pelham
- Plainfield
- Rowe
- Russell
- Shelburne
- Shutesbury
- Southampton
- Southwick
- Springfield
- Sunderland
- Tolland
- Wales
- Ware
- Warwick
- Wendell
- West Springfield
- Westfield
- Westhampton
- Whately
- Wilbraham
- Williamsburg
- Worthington
- Erving 2.1%
- Montague 1.1%
- South Hadley 0.2%
- Belchertown 0.2%