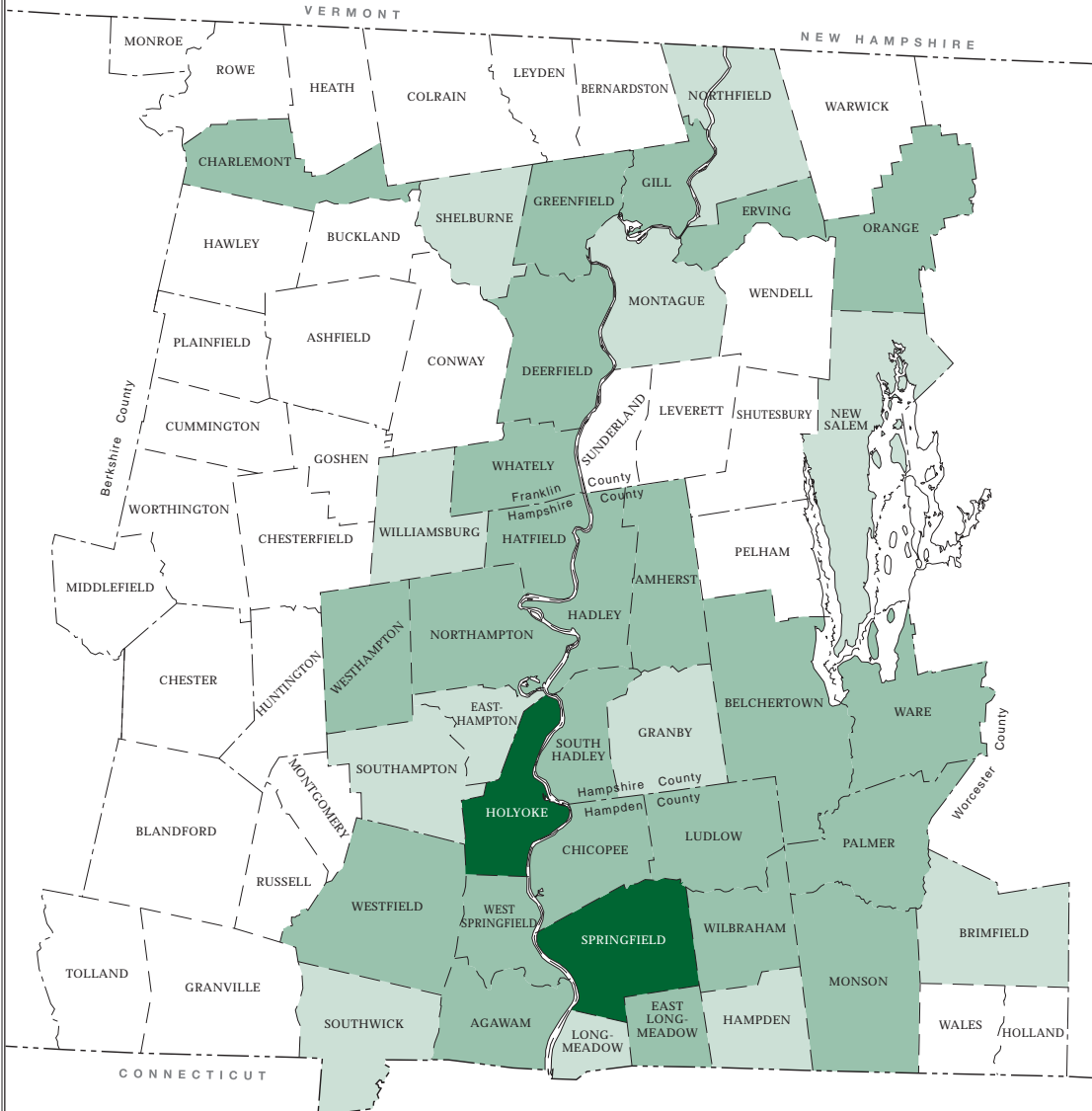
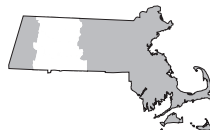
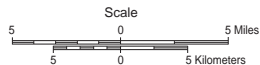
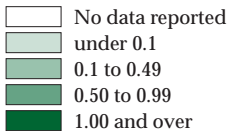


# Motor Vehicle Thefts Per 100 Vehicles, 2005



Ashfield	
Barnardston	
Blandford	
Buckland	
Chester	
Chesterfield	
Colrain	
Conway	
Cummington	
Goshen	
Granville	
Hawley	
Heath	
Holland	
Huntington	
Leverett	
Leyden	
Middlefield	
Monroe	
Montgomery	
Pelham	
Plainfield	
Rowe	
Russell	
Shutesbury	
Sunderland	
Tolland	
Wales	
Warwick	
Wendell	
Worthington	
Springfield	1.40
Holyoke	1.04
West Springfield	0.49
Chicopee	0.45
Whately	0.32
Agawam	0.26
Hadley	0.25
Northampton	0.23
Greenfield	0.21
Palmer	0.19
Westfield	0.19
Monson	0.18
Ludlow	0.18
Erving	0.17
Orange	0.16
Ware	0.15
Amherst	0.14
Charlemont	0.13
East Longmeadow	0.13
Belchertown	0.13
Deerfield	0.12
Hatfield	0.12
South Hadley	0.12
Gill	0.11
Westhampton	0.11
Wilbraham	0.10
Brimfield	0.09
Granby	0.08
New Salem	0.08
Easthampton	0.08
Montague	0.08
Southwick	0.07
Shelburne	0.04
Hampden	0.03
Williamsburg	0.03
Northfield	0.03
Longmeadow	0.02
Southampton	0.02



Source: Massachusetts State Police, Uniform Crime Reporting.



Produced by:  
Pioneer Valley  
Planning Commission  
26 Central Street  
West Springfield, MA 01089  
January 2008