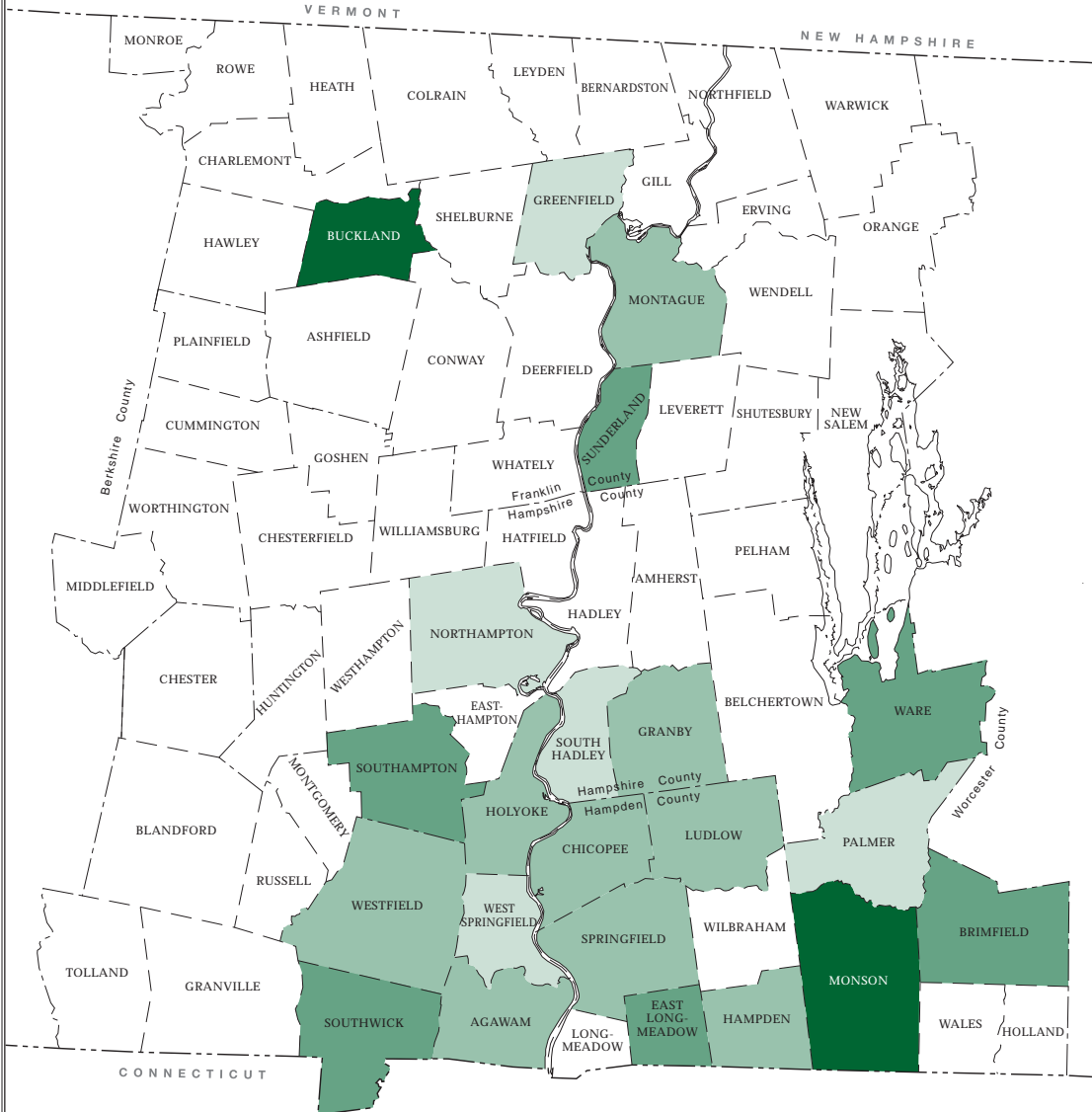



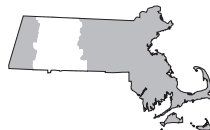
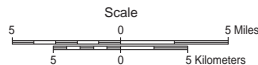
Deaths as a Result of Motor Vehicles Per 1,000 People, 2003



Amherst	
Ashfield	
Belchertown	
Bernardston	
Blandford	
Charlemont	
Chester	
Chesterfield	
Colrain	
Conway	
Cummington	
Deerfield	
Easthampton	
Erving	
Gill	
Goshen	
Granville	
Hadley	
Hatfield	
Hawley	
Heath	
Holland	
Huntington	
Leverett	
Leyden	
Longmeadow	
Middlefield	
Monroe	
Montgomery	
New Salem	
Northfield	
Orange	
Pelham	
Plainfield	
Rowe	
Russell	
Shelburne	
Shutesbury	
Tolland	
Ware	
Wareham	
Westhampton	
Whately	
Wilbraham	
Williamsburg	
Worthington	
Buckland	0.50
Monson	0.46
Southampton	0.35
Southwick	0.32
Ware	0.30
Brimfield	0.28
East Longmeadow	0.27
Sunderland	0.26
Ludlow	0.23
Hampden	0.19
Granby	0.16
Agawam	0.14
Holyoke	0.12
Montague	0.12
Springfield	0.11
Chicopee	0.11
Westfield	0.10
Palmer	0.08
Northampton	0.07
South Hadley	0.06
Greenfield	0.06
West Springfield	0.04



Source: Massachusetts Department of Public Health, MassCHIP.



Produced by:
Pioneer Valley
Planning Commission
26 Central Street
West Springfield, MA 01089
January 2008