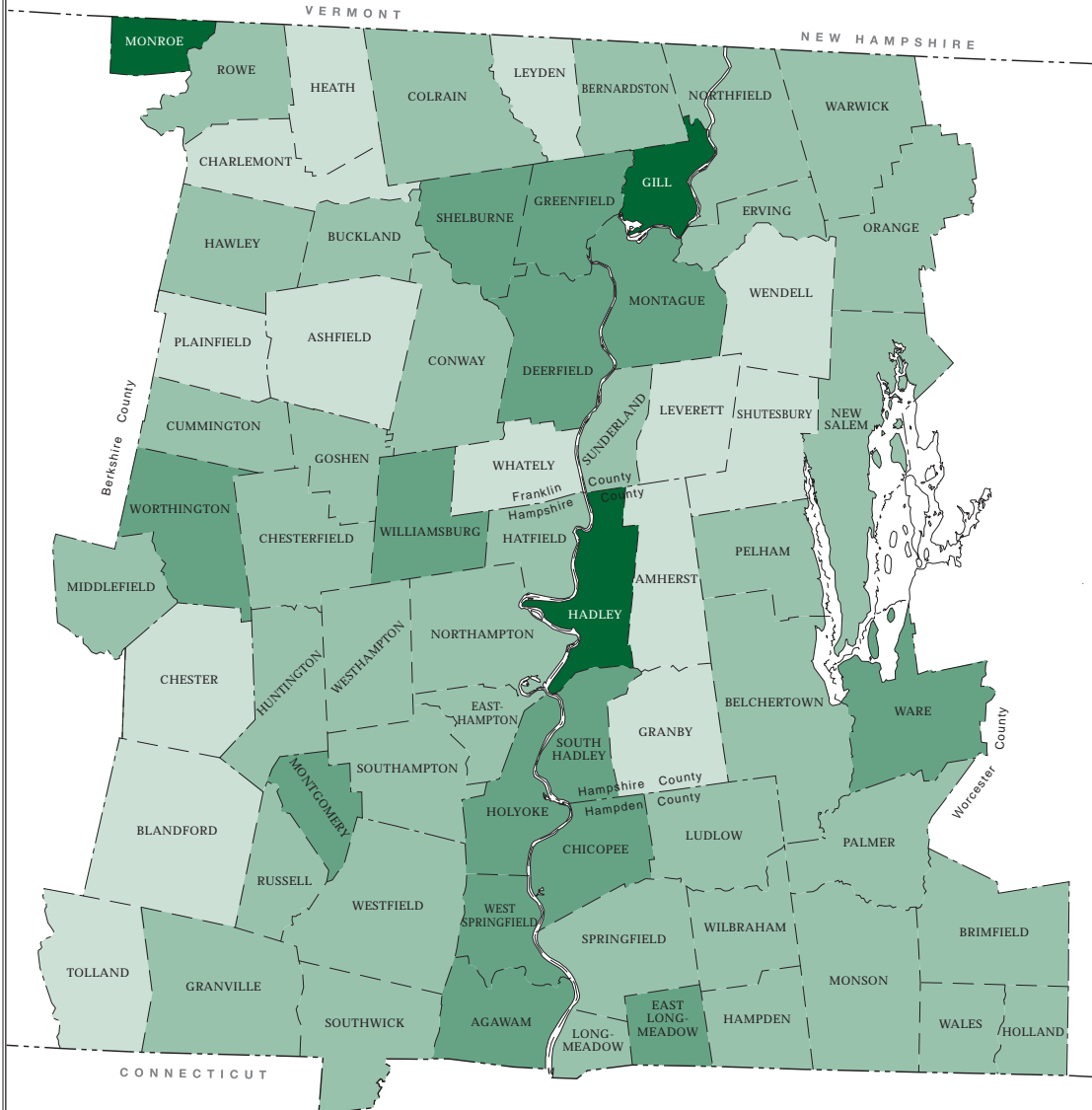
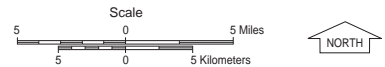
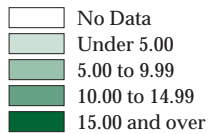


Deaths Per 1,000 People, 2005



Monroe	20.00
Hadley	15.34
Gill	15.09
Williamsburg	13.97
Holyoke	12.13
Montgomery	12.10
Greenfield	11.95
Agawam	11.77
Shelburne	11.69
Worthington	11.61
East Longmeadow	11.44
Chicopee	11.39
South Hadley	11.31
West Springfield	11.09
Ware	10.89
Montague	10.23
Deerfield	10.03
Easthampton	9.68
Wilbraham	9.66
Longmeadow	9.52
Northampton	9.02
Westfield	8.95
Hatfield	8.84
Hawley	8.70
Northfield	8.67
Pelham	8.57
Ludlow	8.44
Erving	8.42
Southwick	8.39
Springfield	8.36
Orange	8.35
Palmer	8.29
Southampton	8.22
Buckland	8.02
Hampden	7.53
Granville	7.29
Wales	7.15
Chesterfield	7.08
Holland	6.72
Monson	6.63
Colrain	6.46
Sunderland	6.31
Russell	5.80
Brimfield	5.78
Conway	5.78
Belchertown	5.72
Rowe	5.71
Huntington	5.50
Middlefield	5.46
Bernardston	5.36
Warwick	5.25
Goshen	5.22
Westhampton	5.10
New Salem	5.07
Cummington	5.06
Ashfield	4.93
Blandford	4.75
Granby	4.58
Charlemont	4.32
Leverett	3.95
Whately	3.79
Chester	3.03
Amherst	2.91
Wendell	2.90
Heath	2.48
Leyden	2.45
Tolland	2.25
Plainfield	1.67
Shutesbury	1.63



Source: Massachusetts Department of Public Health, MassCHIP.

Produced by:
Pioneer Valley
Planning Commission
26 Central Street
West Springfield, MA 01089
January 2008

